

Trail Advocates

of the Clackamas River Ranger District of the Mount Hood National Forest

Editors Only: [News Stories](#) [Pictures](#) [Files](#) [Shortcuts](#) [Discuss](#) [Logoff](#) [Help](#)

S. Fork Clackamas Falls Photos

Topic: S. Fork Clackamas Falls Photos

Author: Robert Koscik

Topic Started: 7/1/2008; 7:11:06 AM

Last Posted: 7/2/2008; 9:40:49 AM

S. Fork Clackamas Falls Photos

Robert Koscik : 7/1/2008; 6:11:06 AM

Reads: 373, Responses: 1 ([view responses to this item](#))

1957

<http://narademo.umiacs.umd.edu/cgi-bin/isadg/getfile.pl?file=/nara-umiacs/home/images.umiacs/nara-cd/10/27,10-2631A.GIF>

<http://narademo.umiacs.umd.edu/cgi-bin/isadg/getfile.pl?file=/nara-umiacs/home/images.umiacs/nara-cd/10/27,10-2632A.GIF>

[Discuss this message.](#)

Navigation

[Home](#)
[About](#)
[Trail Index](#)
[Get Involved](#)
[Hikes](#)

Discussion

[Chronological](#)

[By Topic](#)











Membership

[Sign Out](#)

Re: S. Fork Clackamas Falls Photos**Donovan** : 7/2/2008; 8:40:49 AMReads: 377, Responses: 0 ([↩ view responses to this item](#))

Nice picture of the upper falls, very pesky to photograph. Someone should try from the air to show the three parts and the height of the lower part, always obscured by trees.

[Discuss this message.](#)**Response text:**

Normal	Font	Size
 	B <i>I</i> <u>U</u>	 
  	 	

View HTML Source Use CSS

This Page was last updated: Wednesday, July 2, 2008 at 9:40:49 AM
Copyright 2009 [Trail Advocates](#)

[XML](#)

